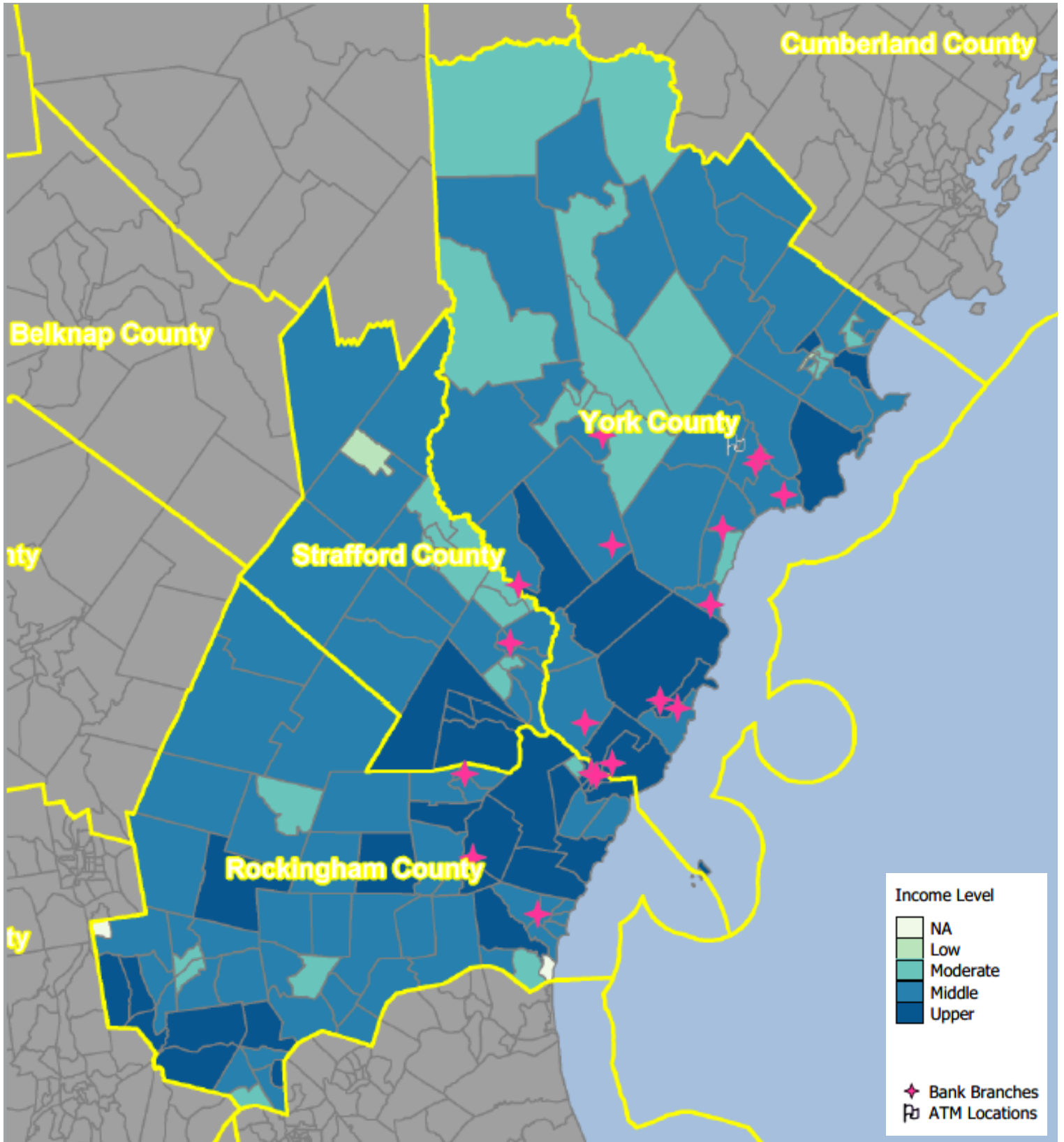


2025

Maine & New Hampshire Facility-Based Assessment Areas



2025 Facility-Based Assessment Areas

Maine

*HIGHLIGHTED CENSUS TRACTS INDICATE LOW (GREEN) AND MODERATE (BLUE) INCOME TRACTS.								
York County – MSA 38860 (Portland-So Portland-Biddeford)								
Town	Census Tracts							
Acton/Shapleigh	235.01							
Alfred	290							
Arundel	260							
Berwick	320.01	320.02						
Biddeford	251	252.03	252.04	252.05	252.06	253	254	
Buxton	200.01	200.02						
Dayton	210	245.02						
Eliot	370							
Kennebunk	280.01	280.03	280.04					
Kennebunkport	270							
Kittery	380.01	380.02						
Lebanon	310							
Limerick	230							
Limington	220							
Lyman	245.01							
North Berwick	330							
Ogunquit	340.06							
Old Orchard	61.03	61.04	61.05	61.06				
Parsonsfield/Cornish	225							
Saco	51	52	53.01	53.02	54			
Sanford/Springvale	301.01	301.02	302.01	302.03	302.04	302.05	303	
Shapleigh/Newfield	235.02							
South Berwick	350.01							
Waterboro	240.01	240.02						
Wells	340.02	340.03	340.04	340.05				
York/Cape Neddick	360.02	360.03	360.04					

New Hampshire

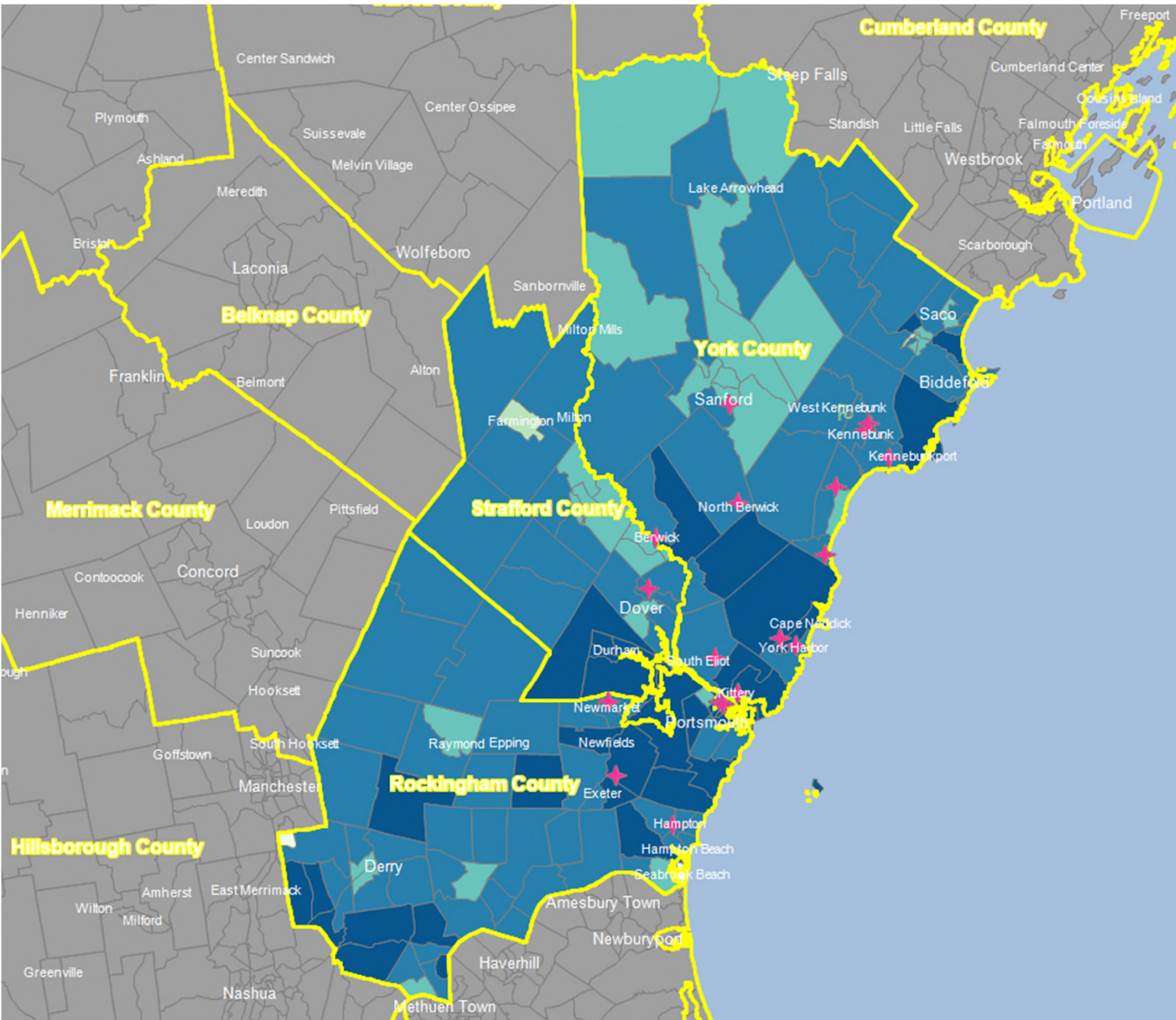
Rockingham County – MSA 40484 (Rockingham-Strafford)								
Town	Census Tracts							
Atkinson	1031							
Auburn	40							
Brentwood	600							
Candia	500							
Chester	510							
Danville	530							
Deerfield	560							
Derry	33.01	33.02	34	35	36.01	36.02		
Epping	590							
Exeter	610.01	1062	1064					
Fremont	540							
Hampstead	1041.01	1041.02						
Hampton	650.05	650.06	650.07	650.08	650.09	650.1		
Hampton Falls	640							
Kensington	625							
Kingston	1051							
Londonderry	37.01	37.03	38.01	38.02	39.01	39.02		
Newington/Greenland	1075							
Newmarket	675.02	675.03	675.04	675.05				
Newton	1021							
North Hampton	660							
Northwood	570							
Nottingham	580							
Plaistow	1011.01	1011.02						
Portsmouth/Newcastle	691	692	693	697	1071	1072	1074	
Raymond	550.01	550.02						
Rye	710.01	710.02						
Salem	1001	1002	1003.01	1003.02	1004.01	1004.02		
Sandown	520							
Seabrook	630.01	630.03	630.04					
South Hampton /East Kingston	620							
Stratham	670							
Windham	1061.01	1062.02						
Strafford County – MSA 40484 (Rockingham-Strafford)								
Town	Census Tracts							
Barrington	850.01	850.02						
Dover	811.01	811.02	812	813	814	815	816	
Durham	801	802.02	802.03	802.04				
Farmington	870.01	870.02						
Lee/Madbury	805							
Milton	880							
New Durham/Milton	885							
Rochester	841	842.01	842.02	843.01	843.02	844	845	846
Rollinsford	820							
Somersworth	830.01	830.02						
Strafford	860							

*HIGHLIGHTED CENSUS TRACTS INDICATE LOW (GREEN) AND MODERATE (BLUE) INCOME TRACTS.

Kennebunk Savings 2024

Facility Based Assessment Areas

Combined Maine and New Hampshire



Income Level

- NA
- Low
- Moderate
- Middle
- Upper

Bank Branches

ATM Locations

2024 Facility-Based Assessment Areas

Maine

York County – MSA 38860 (Portland-So Portland-Biddeford)								
Town	Census Tracts							
Acton/Shapleigh	235.01							
Alfred	290							
Arundel	260							
Berwick	320.01	320.02						
Biddeford	251	252.03	252.04	252.05	252.06	253	254	
Buxton	200.01	200.02						
Dayton	210	245.02						
Eliot	370							
Kennebunk	280.01	280.03	280.04					
Kennebunkport	270							
Kittery	380.01	380.02						
Lebanon	310							
Limerick	230							
Limington	220							
Lyman	245.01							
North Berwick	330							
Ogunquit	340.06							
Old Orchard	61.03	61.04	61.05	61.06				
Parsonsfield/Cornish	225							
Saco	51	52	53.01	53.02	54			
Sanford/Springvale	301.01	301.02	302.01	302.03	302.04	302.05	303	
Shapleigh/Newfield	235.02							
South Berwick	350.01							
Waterboro	240.01	240.02						
Wells	340.02	340.03	340.04	340.05				
York/Cape Neddick	360.02	360.03	360.04					

*HIGHLIGHTED CENSUS TRACTS INDICATE LOW (GREEN) AND MODERATE (ORANGE) INCOME TRACTS.

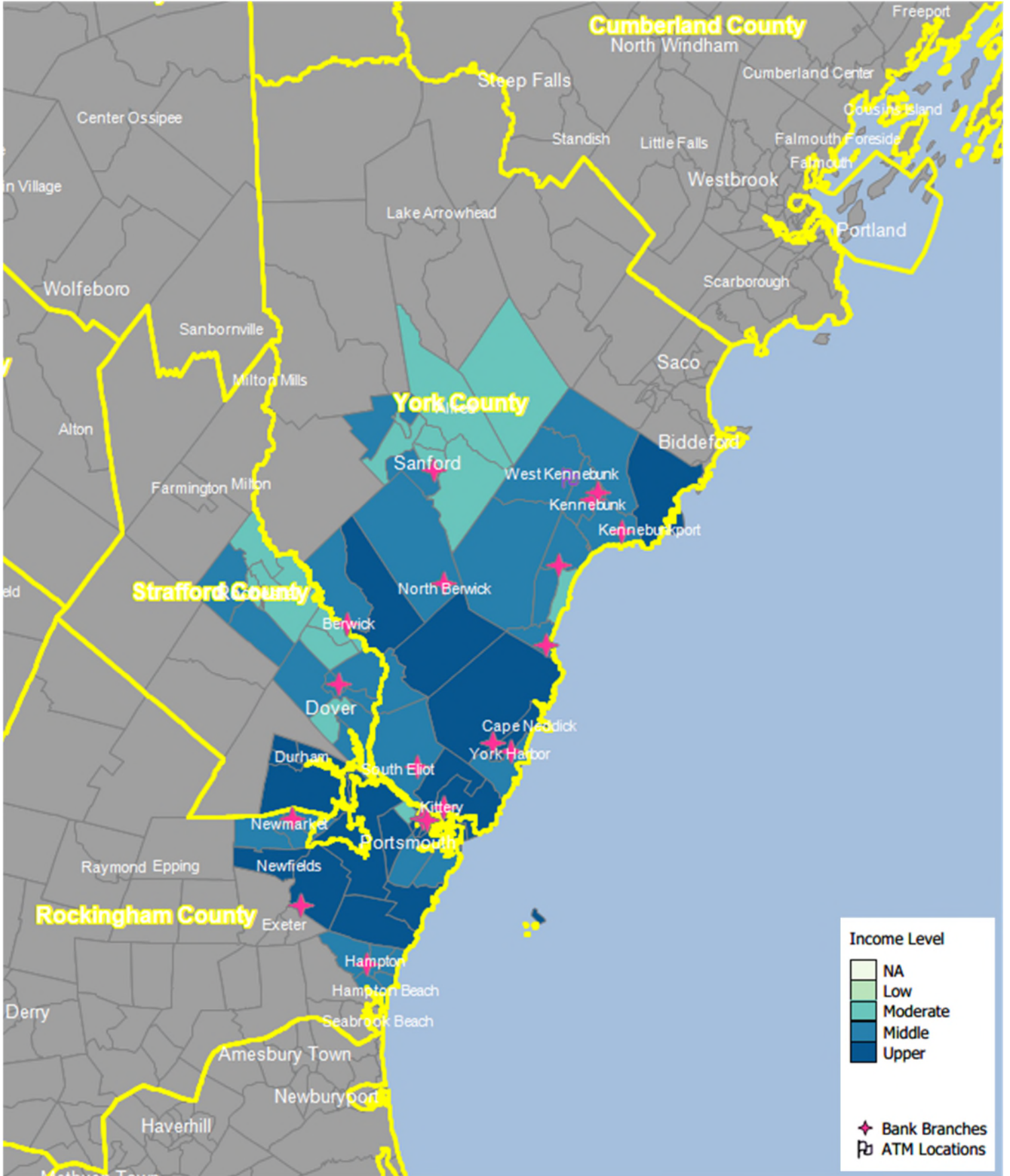
New Hampshire

Rockingham County – MSA 40484 (Rockingham-Strafford)								
Town	Census Tracts							
Atkinson	1031							
Auburn	40							
Brentwood	600							
Candia	500							
Chester	510							
Danville	530							
Deerfield	560							
Derry	33.01	33.02	34	35	36.01	36.02		
Epping	590							
Exeter	610.01	1062	1064					
Fremont	540							
Hampstead	1041.01	1041.02						
Hampton	650.05	650.06	650.07	650.08	650.09	650.1		
Hampton Falls	640							
Kensington	625							
Kingston	1051							
Londonderry	37.01	37.03	38.01	38.02	39.01	39.02		
Newington/Greenland	1075							
Newmarket	675.02	675.03	675.04	675.05				
Newton	1021							
North Hampton	660							
Northwood	570							
Nottingham	580							
Plaistow	1011.01	1011.02						
Portsmouth/Newcastle	691	692	693	697	1071	1072	1074	
Raymond	550.01	550.02						
Rye	710.01	710.02						
Salem	1001	1002	1003.01	1003.02	1004.01	1004.02		
Sandown	520							
Seabrook	630.01	630.03	630.04					
South Hampton /East Kingston	620							
Stratham	670							
Windham	1061.01	1062.02						
Strafford County – MSA 40484 (Rockingham-Strafford)								
Town	Census Tracts							
Barrington	850.01	850.02						
Dover	811.01	811.02	812	813	814	815	816	
Durham	801	802.02	802.03	802.04				
Farmington	870.01	870.02						
Lee/Madbury	805							
Milton	880							
New Durham/Milton	885							
Rochester	841	842.01	842.02	843.01	843.02	844	845	846
Rollinsford	820							
Somersworth	830.01	830.02						
Strafford	860							

*HIGHLIGHTED CENSUS TRACTS INDICATE LOW (GREEN) AND MODERATE (ORANGE) INCOME TRACTS.

2023

Maine & New Hampshire Assessment Areas



2023 Assessment Areas

Maine

York County – MSA 38860 (Portland-So Portland-Biddeford)								
Town	Census Tracts							
Kennebunk	280.01	280.03	280.04					
Kennebunkport	270							
Arundel	260							
Lyman	245.01							
Sanford/Springvale	301.01	301.02	302.01	302.03	302.04	302.05	303	
Alfred	290							
Wells/Ogunquit	340.02	340.03	340.04	340.05	340.06			
Berwick	320.01	320.02						
North Berwick	330							
Eliot	370							
Kittery	380.01	380.02						
York/Cape Neddick	360.02	360.03	360.04					
South Berwick	350.01	350.02						

New Hampshire

Rockingham County – MSA 40484 (Rockingham-Strafford)								
Town	Census Tracts							
Portsmouth/Newcastle	691	692	693	697	1071	1072	1074	
Newington/Greenland	1075							
Hampton	650.05	650.06	650.07	650.08	650.09	650.1		
Rye	710.01	710.02						
North Hampton	660							
Newmarket	675.02	675.03	675.04	675.05				
Stratham	670							
Strafford County – MSA 40484 (Rockingham-Strafford)								
Town	Census Tracts							
Dover	811.01	811.02	812	813	814	815	816	
Rollinsford	820							
Somersworth	830.01	830.02						
Durham	801	802.02	802.03	802.04				
Rochester	841	842.01	842.02	843.01	843.02	844	845	846

*HIGHLIGHTED CENSUS TRACTS INDICATE MODERATE (ORANGE) INCOME TRACTS. THERE ARE NO LOW (GREEN) INCOME TRACTS IN OUR ASSESSMENT AREAS.